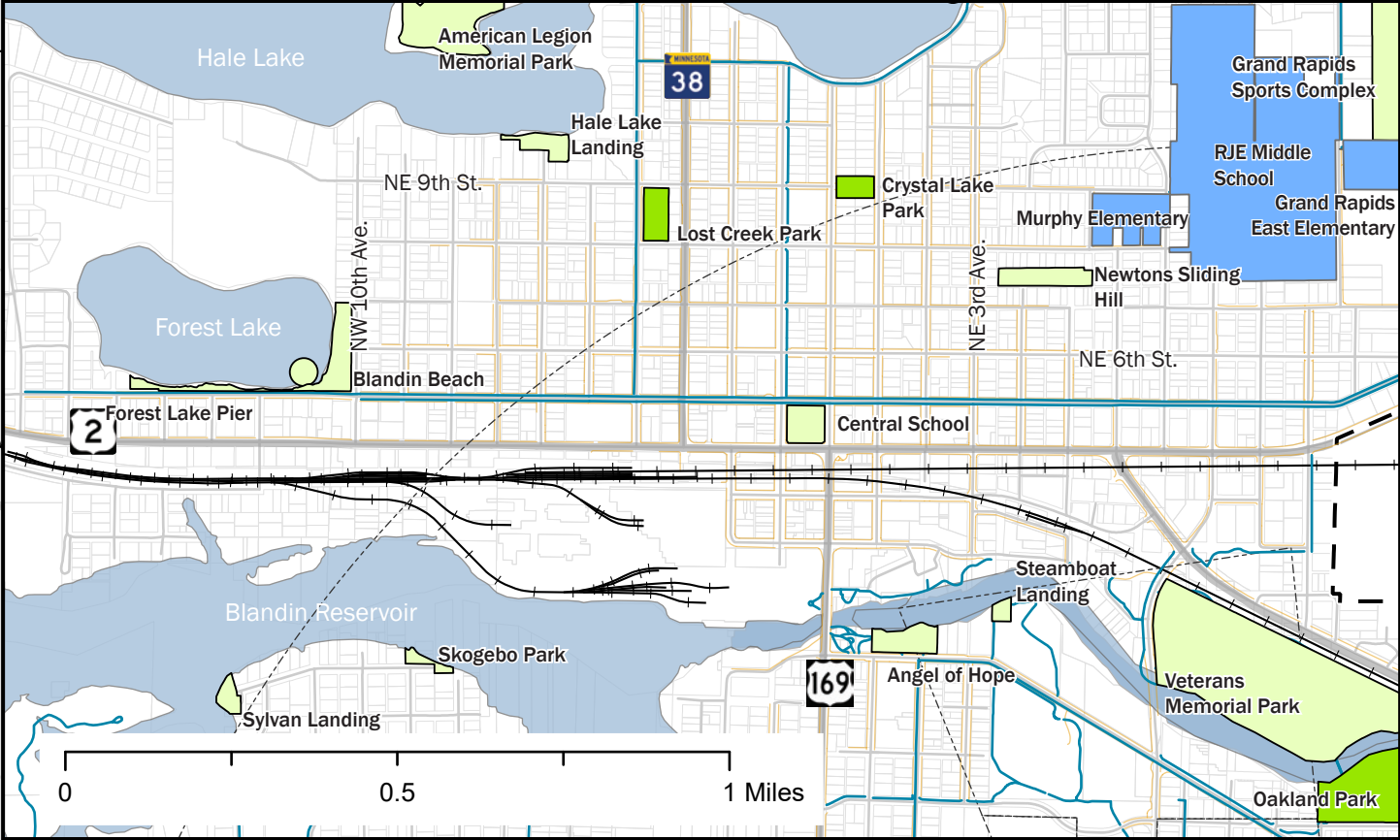


**Figure 9.1 - Parks**

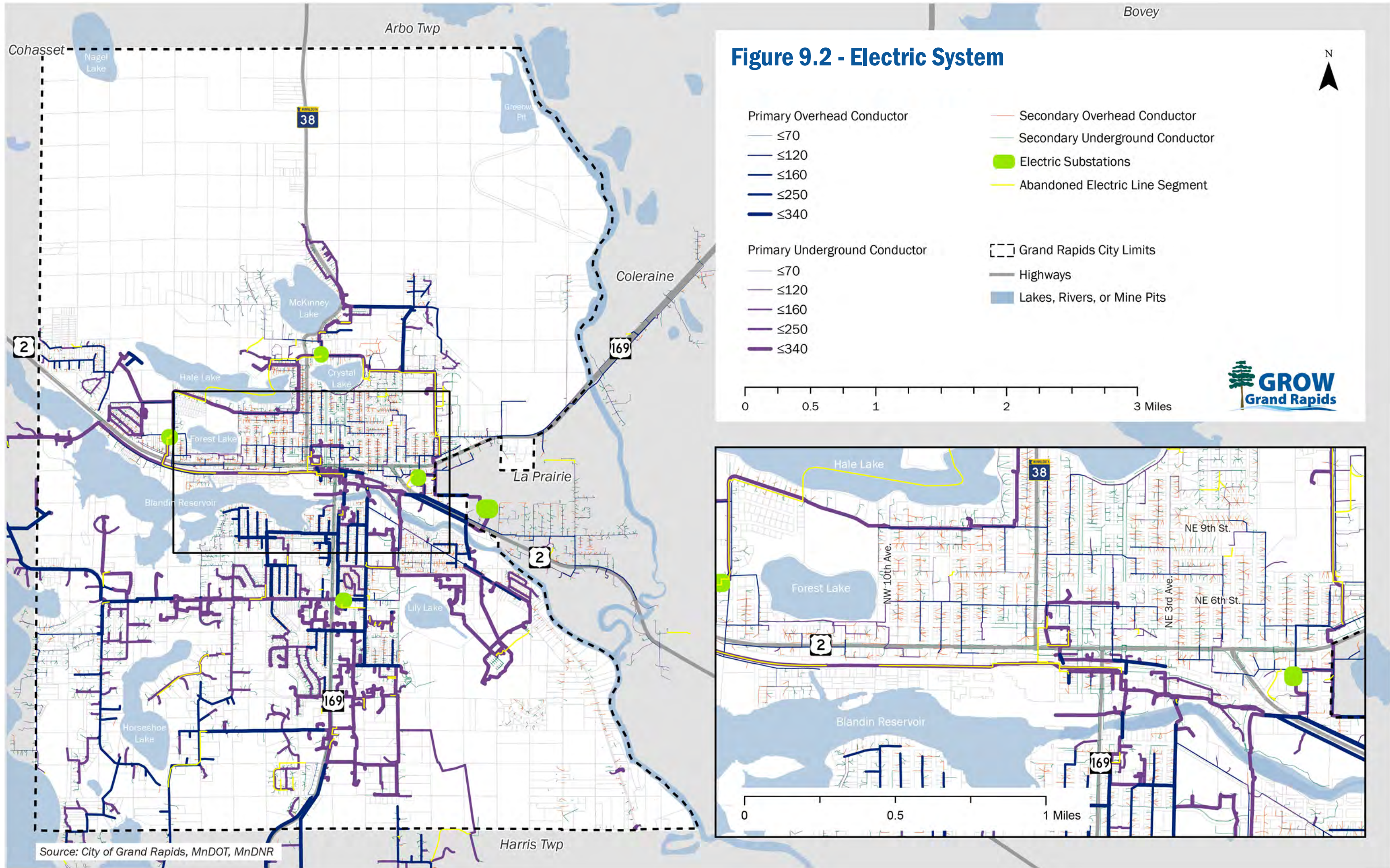
- Grand Rapids Parks/Facilities
- Grand Rapids Neighborhood Parks
- County/Private Parks/Facilities
- Golf Course
- School Parks
- Sidewalks
- Trails
- Airport Zone
- Grand Rapids City Limits
- Railroads
- Highways
- Lakes, Rivers, or Mine Pits

0 0.5 1 2 3 Miles



0 0.5 1 Miles

Source: City of Grand Rapids



Bovey

Arbo Twp

Cohasset

N

**Figure 9.2 - Electric System**

Primary Overhead Conductor

- ≤70
- ≤120
- ≤160
- ≤250
- ≤340

Secondary Overhead Conductor

Secondary Underground Conductor

Electric Substations

Abandoned Electric Line Segment

Primary Underground Conductor

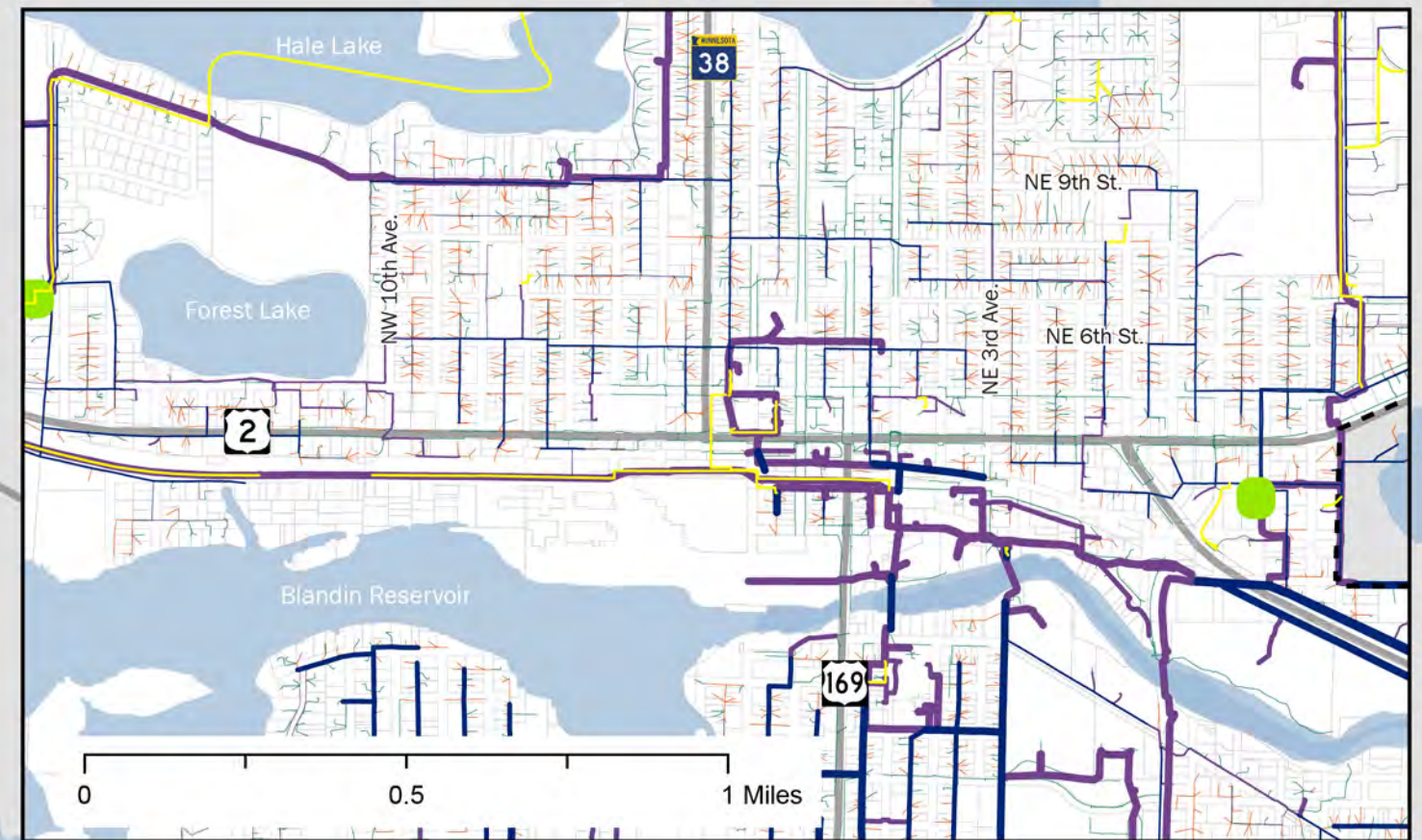
- ≤70
- ≤120
- ≤160
- ≤250
- ≤340

Grand Rapids City Limits

Highways

Lakes, Rivers, or Mine Pits

0 0.5 1 2 3 Miles



Source: City of Grand Rapids, MnDOT, MnDNR

Harris Twp

169

2

169

2

38

169

2

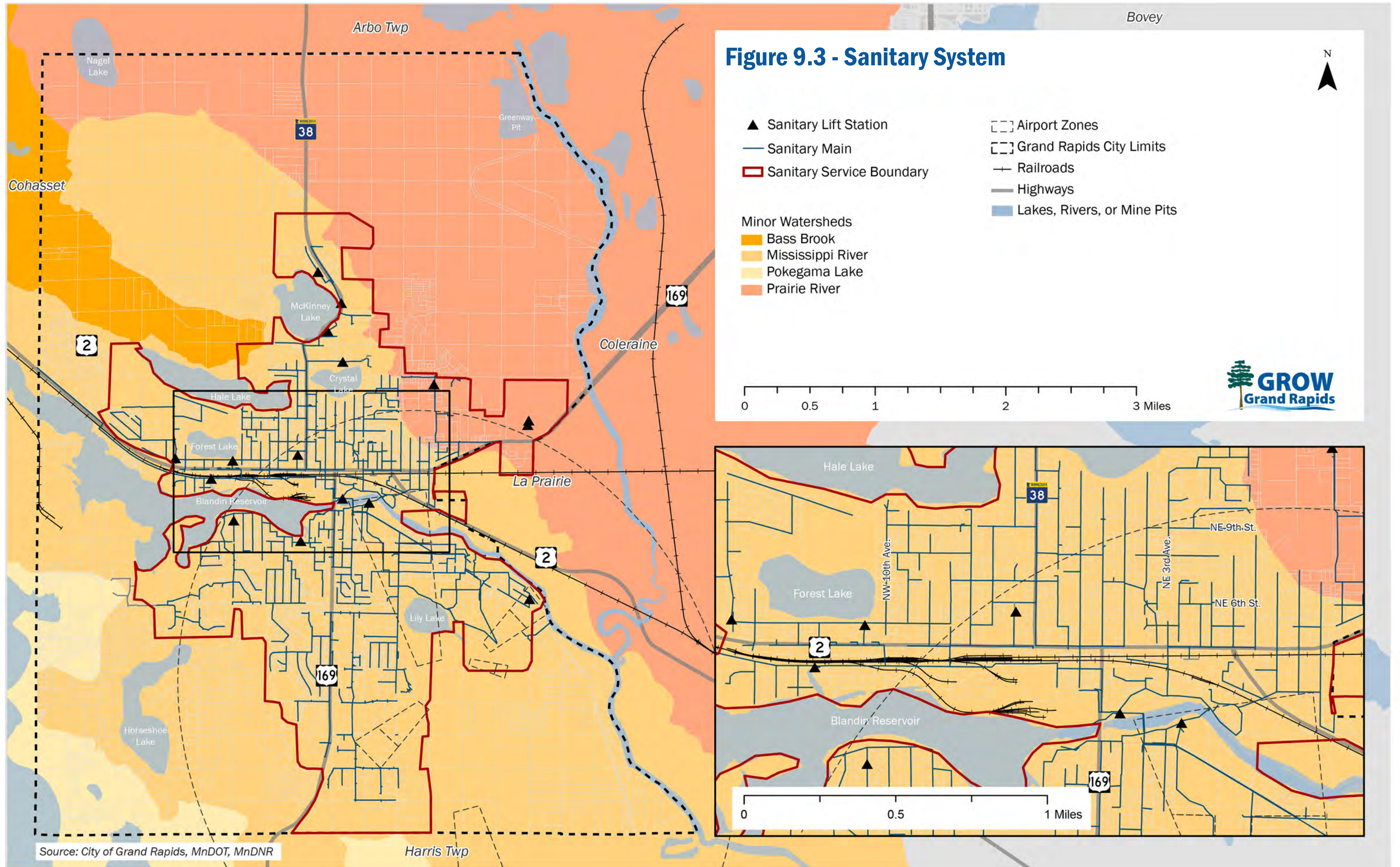
169

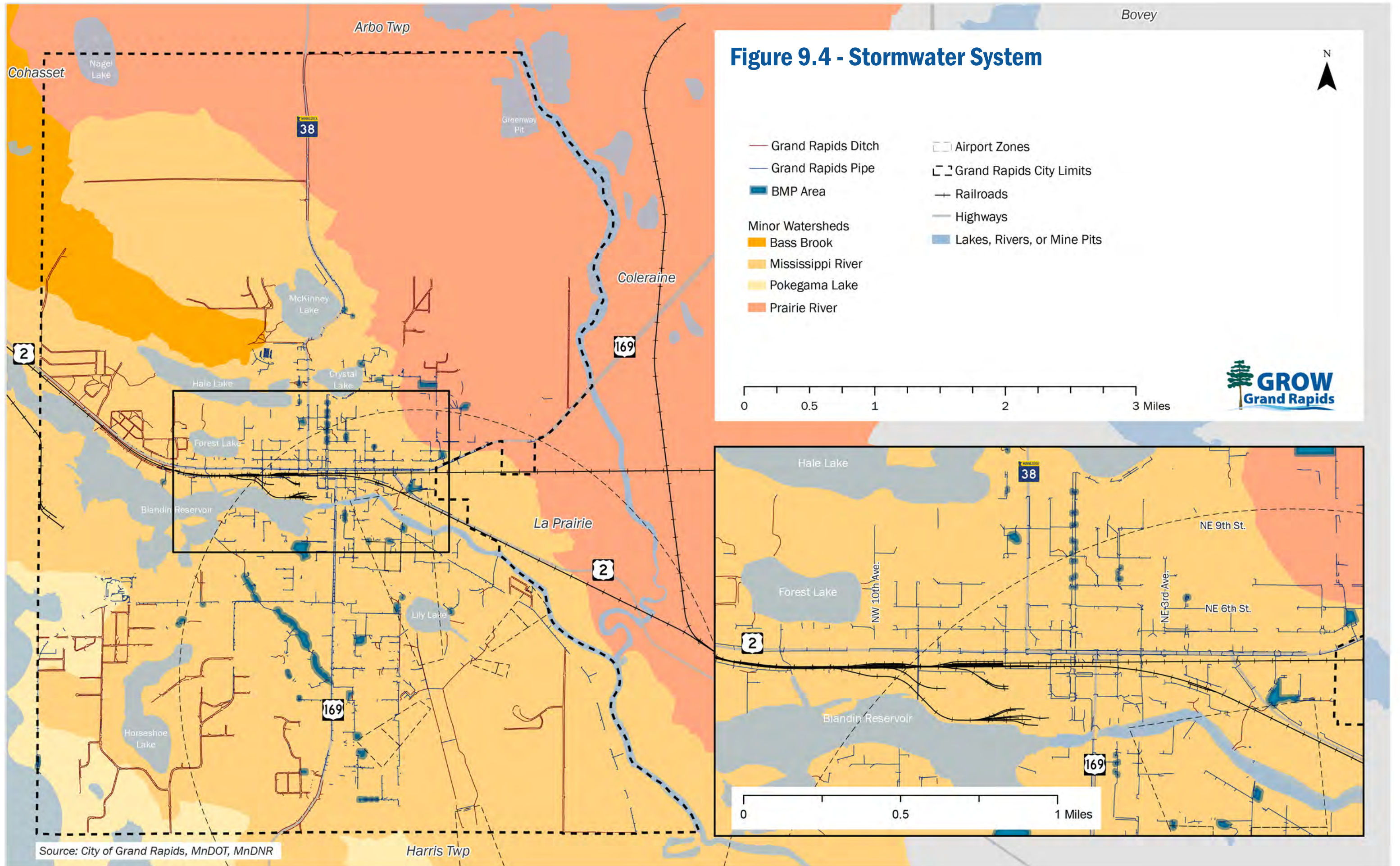
2

38

2

169





Bovey

Arbo Twp

Cohasset

Nagel Lake

38

Greenway Pit

169

Coleraine

Mckinney Lake

Crystal Lake

Hale Lake

Forest Lake

Blandin Reservoir

La Prairie

2

Lily Lake

Horseshoe Lake

169

38

Hale Lake

Forest Lake

NW 10th Ave.

NE 9th St.

NE 6th St.

Blandin Reservoir

169

NE 3rd Ave.

2

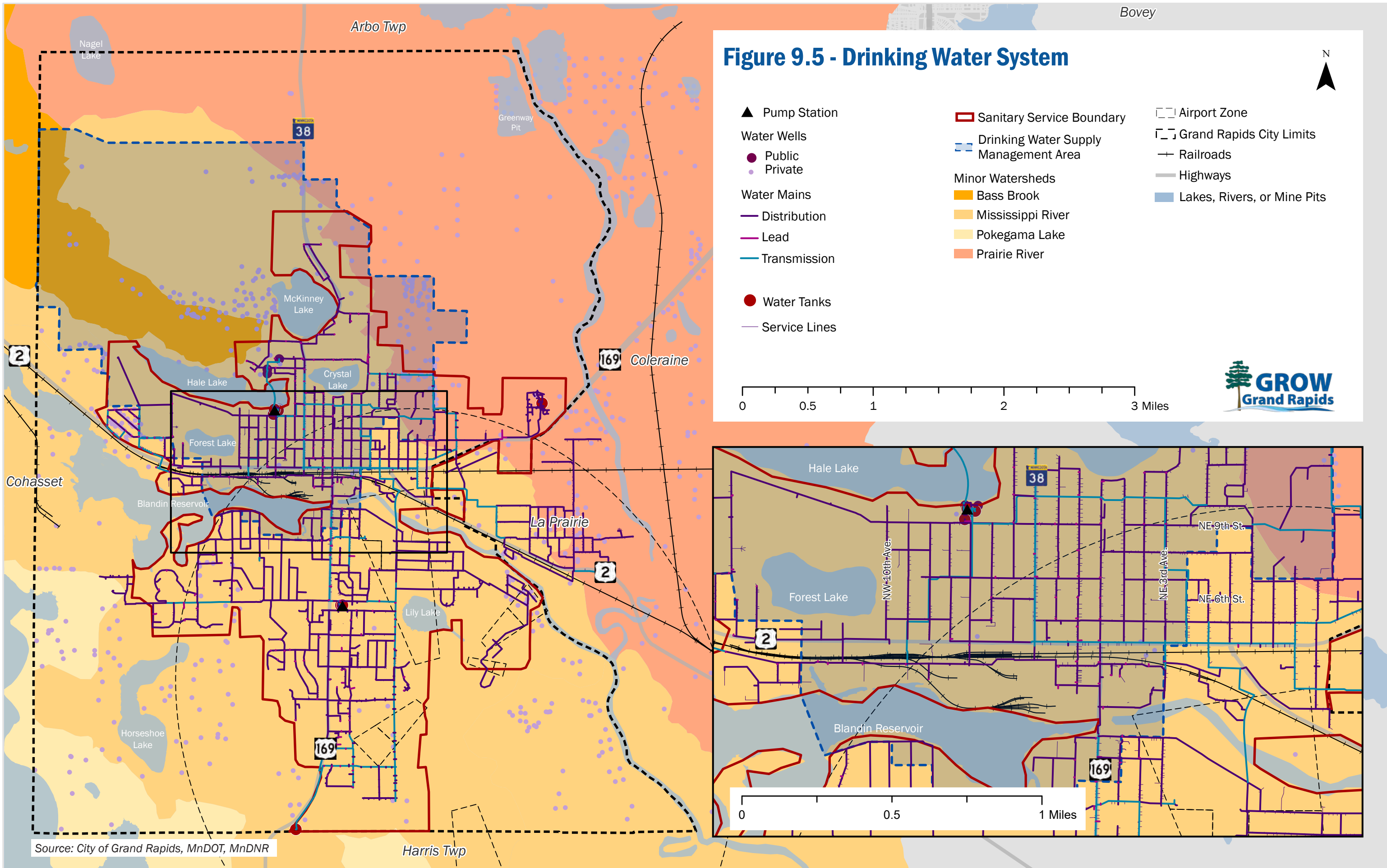
0.5

1 Miles



Source: City of Grand Rapids, MnDOT, MnDNR

Harris Twp



**Figure 9.5 - Drinking Water System**

- ▲ Pump Station
- Water Wells
  - Public
  - Private
- Water Mains
  - Distribution
  - Lead
  - Transmission
- Water Tanks
- Service Lines
- Sanitary Service Boundary
- Drinking Water Supply Management Area
- Minor Watersheds
  - Bass Brook
  - Mississippi River
  - Pokegama Lake
  - Prairie River
- Airport Zone
- Grand Rapids City Limits
- Railroads
- Highways
- Lakes, Rivers, or Mine Pits

0 0.5 1 2 3 Miles



0 0.5 1 Miles

Source: City of Grand Rapids, MnDOT, MnDNR